

491400

491600

491800

492000

492200



Moore Uranium Project
2020 Fall Drilling
Maverick Structural Corridor

Main Maverick & Maverick East

Maverick West

ML20-07

ML20-08


ML-209:
0.078% U₃O₈ over 0.5 m

ML20-09:
0.72% U₃O₈ over 17.5 m
(sandstone & basement-hosted)
incl. 1.00% U₃O₈ over 10.0 m
(basement hosted)

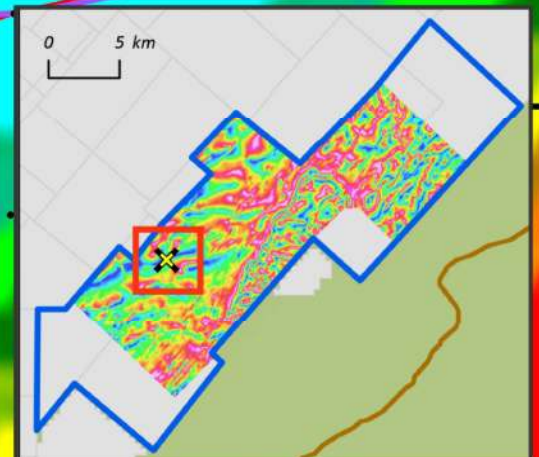
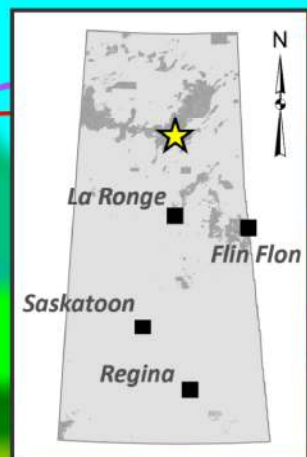
ML20-10

ML20-12:
0.276% eU₃O₈ over 17.9 m
(sandstone & basement-hosted)
incl. 1.088% U₃O₈ over 2.5 m
(basement-hosted)

ML20-13:
0.237% eU₃O₈ over 11.3 m
(sandstone & basement-hosted)
incl. 0.439% U₃O₈ over 3.5 m
(basement-hosted)



- 2020 Fall Drill Hole
- Historic Drill Hole
- EM Conductors
- ✕ Mineral Deposit / Discovery
- ☒ Skyharbour Tenure
- ☒ Other Mineral Tenure
- ☒ Mineralized Zone
- ☒ Athabasca Basin Margin
- Resistivity: High (red), Low (cyan)
- Waterbody (light blue)



6364000

6364000

6363800

6363800

6363600

6363600

491400

491600

491800

492000

492200